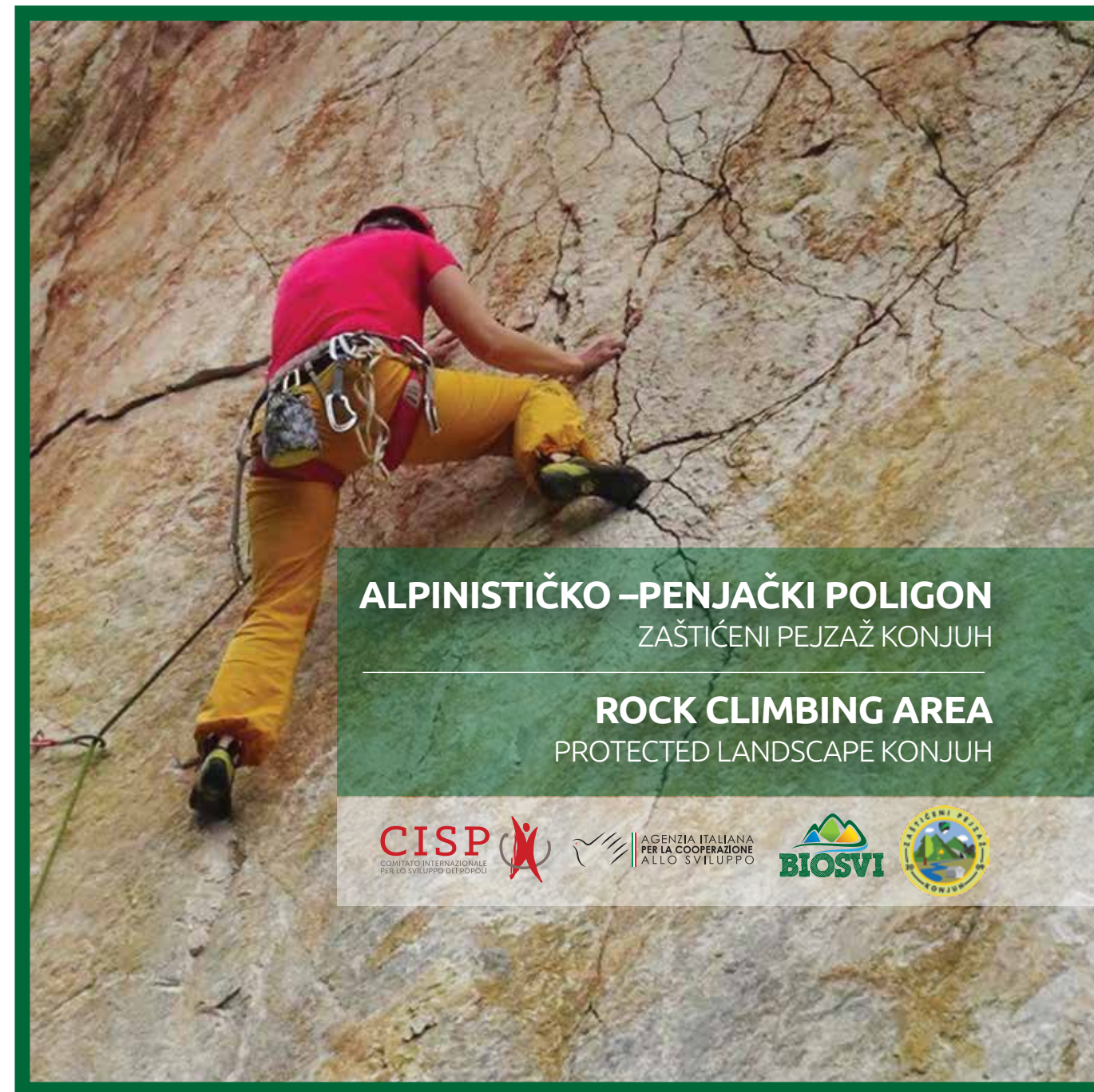




AID 10938 - Biodiverzitet za lokalni razvoj.  
Inovativni model participativnog  
upravljanja zaštićenim pejzažom  
Konjuh u Bosni i Hercegovini - BioSvi

AID 10938 - La biodiversità per lo sviluppo locale.  
Modello innovativo di governance  
partecipata del Paesaggio Protetto  
Konjuh in Bosnia Erzegovina - BioSvi



**ALPINISTIČKO –PENJAČKI POLIGON**  
ZAŠTIĆENI PEJZAŽ KONJUH

**ROCK CLIMBING AREA**  
PROTECTED LANDSCAPE KONJUH

**CISP**  
COMITATO INTERNAZIONALE  
PER LO SVILUPPO DEI POPOLI



AGENZIA ITALIANA  
PER LA COOPERAZIONE  
ALLO SVILUPPO

**BIOSVI**





# ALPINISTIČKO –PENJAČKI POLIGON ZAŠTIĆENI PEJZAŽ KONJUH

## ROCK CLIMBING AREA PROTECTED LANDSCAPE KONJUH





## O alpinizmu

Alpinizam/penjanje je kompleks aktivnosti koje se u suštini vode na neuređenim planinskim predjelima iz sportskih, estetskih ili duhovnih potreba.

Penjanje po stijenama nas udaljava od zone komfora, osjećamo se više živim, te žudimo za životom, zaboravljamo na sve probleme i razmišljamo samo o tome kako napredovati visočije i održati naše tijelo u ravnoteži na stijeni. Penjanje osnažuje psihofizičku spremu penjača.

Penjanje po stijenama i alpinizam ima dugu historiju u BiH, tako da se prvi penjački smjerovi, gdje su se koristila užad, spominju još 30ih godina prošlog stoljeća. Od tada pa do danas penjanje je samo napredovalo i svaki dan sve je popularnija aktivnost kako u svijetu tako i kod nas u Bosni i Hercegovini. Penjanjem se može baviti svaka zdrava osoba, jer postoje težine u stijeni za svakoga.

## About alpinism

Alpinism / climbing is a complex of activities that are essentially conducted in unarranged mountain areas for satisfying sports, aesthetic or spiritual needs.

Climbing the rocks distances us from the comfort zone, we feel more alive, and we wake up a thirst for freedom, we forget about all the problems and think only about how to advance the heights and keep our body in balance on the rock. Climbing strengthens the psychophysical preparedness of the climber.

Rock climbing and alpinism have a long history in BiH, the first climbing routes, where ropes were used, are mentioned in the 30s of the last century. From that time until today, climbing is progressing and every day is more popular activity both in the world and here in Bosnia and Herzegovina. Climbing can be done by any healthy person, because there are different routes in the rock with rock with grades of difficulties adapted to everyone.

# Zaštićeni pejzaž Konjuh



## Zaštićeni pejzaž Konjuh / Položaj poligona

Potreba građana Tuzlanskog kantona, da se prostor dijela planine Konjuh, koji ima izuzetno velike prirodne i kulturno-historijske vrijednosti i potencijale, trajno zaštiti, uravnoteženo i samoodrživo koristi, zadovoljena je donošenjem Zakona o proglašenju dijela planine Konjuh, Zaštićenim pejzažom "Konjuh", čije je upravljanje Zakonom povjereno Javnoj ustanovi Zaštićeni pejzaž "Konjuh" Banovići ([www.zpkonjuh.ba](http://www.zpkonjuh.ba)).

Površina Zaštićenog pejzaža "Konjuh" je 8016 hektara, pretežno šumskog područja i nalazi se na području dvije općine, Banovići, Kladanj i Grada Živinice. Prostire se u sjevero - istočnom dijelu Bosne i Hercegovine, tačnije u jugo-zapadnom dijelu Tuzlanskog kantona.

Smješten je između 44°22'42,2" i 44°11'18,4" sjeverne geografske širine, te između 18°29'48,8" i 18°41'6,4" istočne geografske dužine.

Zaštićeni pejzaž Konjuh je najljepša avanturistička destinacija Tuzlanskog kantona. Dio koji se nalazi na području općine Kladanj ima ogroman potencijal za sve vrste outdoor aktivnosti. Tu se nalazi dosta speleoloških objekata, neki istraženi dok neki nisu, prelijep kanjon rijeke Drinjače, biser Konjuha, Paučko jezero i veliki broj planinarskih staza. Pored svega tu je i novo uređeni penjačko alpinistički poligon na kojem je i prva Via Ferrata u Tuzlanskom kantonu

## Protected landscape Konjuh / Climbing area location

The need of the citizens of the Tuzla Canton that, the precious values of the Konjuh Mountain were protected and its high natural, cultural and historical potentials are used in a balanced and sustainable manner, has been satisfied by the adoption of the law which proclaims a part of the Konjuh Mountain protected landscape "Konjuh", whose management was entrusted to the Public Institution Protected landscape "Konjuh" Banovići ([www.zpkonjuh.ba](http://www.zpkonjuh.ba)).

The area of the protected landscape "Konjuh" is 8016 hectares. It is mainly a forest area that extends into the territories of the two municipalities of Banovići, Kladanj and City of Živinice.

It is located in the north-east of Bosnia and Herzegovina, more precisely in the southwestern part of the Canton of Tuzla (between 44 ° 22'42.2 "and 44 ° 11'18.4 'north latitude and between 18 ° 29'48.8" and 18 ° 41'6.4 'longitude east).

Protected landscape Konjuh is the most beautiful adventure destination in Tuzla Canton. The part located in the municipality of Kladanj has a huge potential for all kinds of outdoor activities. There are many speleological objects, some explored while some are not, the beautiful canyon of river Drinjača, bike trails to the top of Konjuh mountain, the pearl of Konjuh, Paučko lake and a large number of hiking trails. In addition to everything, there is a newly arranged rock climbing area where the first Via Ferrata in Tuzla Canton is located.



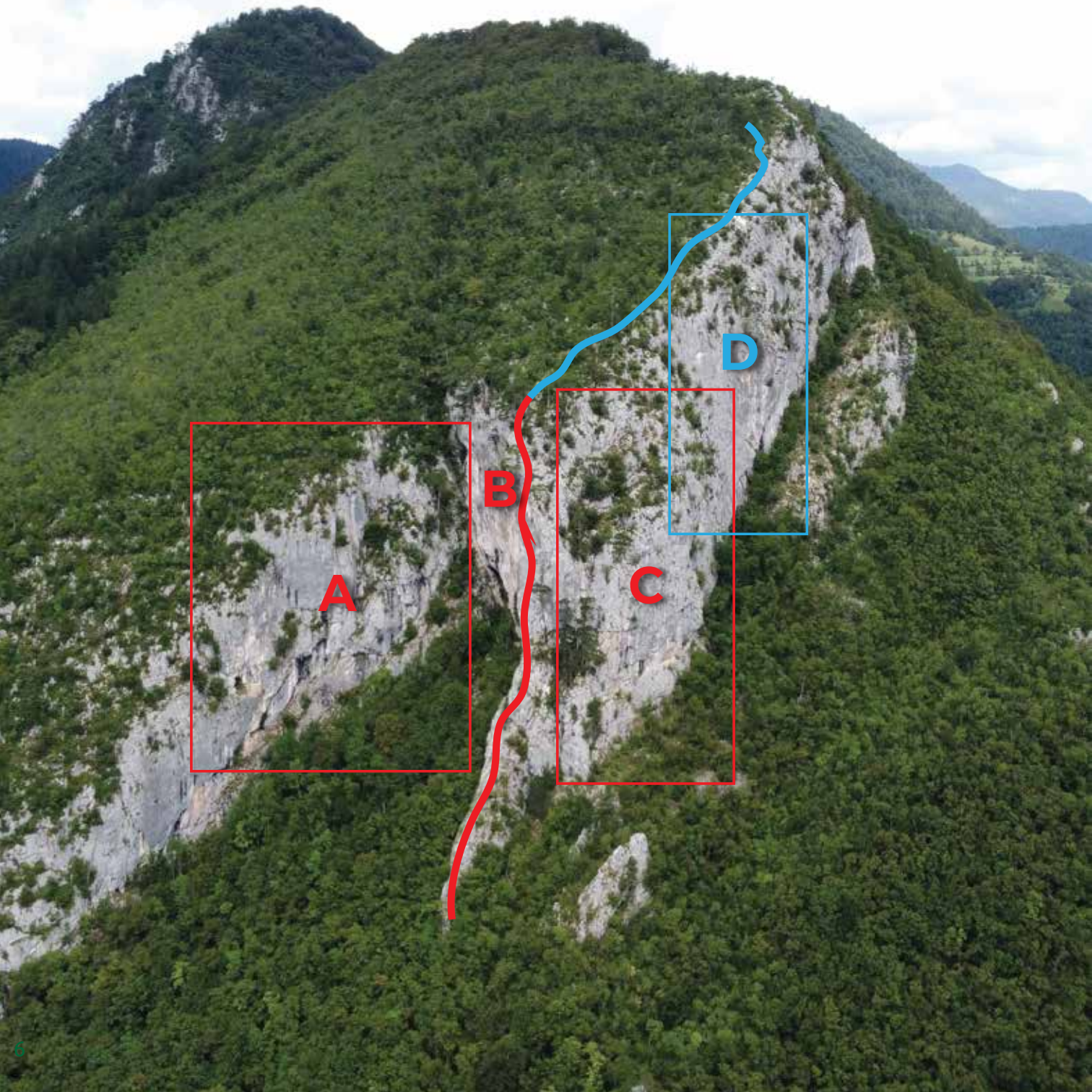
## O poligonu

*Alpinističko – penjački poligon ili stijena Hotanjskog krša* prvi put je prepoznat kao potencijal za sve vrste penjanja od strane alpiniste Admira Andelića, tokom pravljenja prvog penjačkog smjera kroz stijenu. Na tom prostoru danas se nalaze prva Via Ferrata u Tuzlanskom kantonu dužine 200m, te sportsko penjački smjerovi urađeni na dvije stijene i podjeljeni na 4 penjačka sektora. Prva stijena se nalazi uz saobraćajnicu, visine je do 50m, druga je nešto iznad prve i visine je oko 150m.

## About rock climbing area

*The rock climbing area (Hotanjski krš)* was first recognized as a potential for all types of climbing by alpinist Admir Andelić while making first route through the rock. Today there are the first Via Ferrata in the Tuzla Canton that is 200 m long as well as sport climbing routes made on two rocks and divided into 4 climbing sectors located in the area. The first rock is located along the road, it is up to 50m high, the second is slightly above the first one and is about 150m high.





## Via Ferrata Paolo Dieci

- dužina - 200 m
- visinska razlika - 150 m
- ocjena - B/C
- fizička zahtjevnost - 3/5
- tehnička ocjena - 4/5
- eksponiranost - 4/5

### Sektor A

- visina stijene - 100 m
- oblik pločast pogodan za zahtjevne smjerove
- smjerovi:
  - Apokalipsa 100m, VI A2,A3

### Sektor B

- visina stijene - 80 m
- oblik previjesan najzahtjevniji sektor

### Sektor C

- visina stijene oko - 100 m
- razvedena stijena pruža mogućnost za penjanje lakših smjerova
- smjerovi:
  - Zlatni ljiljan 100m, 6a
  - Hotanjski stub 100m VI- IV
  - Januarsko ljeto IV/VI

### Sektor D

- visina stijene - 100 m
- sektor je kvalitetne pločaste stijene izrazito dobre kvalitete
- smjerovi:
  - Leptir 100m, 6b+

- length - 200 m
- height difference - 150m
- evaluation - B / C
- physical demand - 3/5
- technical assesment - 4/5
- exposure - 4/5

### Sektor A

- rock ascent height difference - 100 m
- slab rock shape suitable for demanding directions
- directions:
  - Apocalypse 100m, VI A2, A3

### Sektor B:

- rock ascent height difference - 80 m
- shape overhanging, the most demanding sector

### Sektor C

- rock ascent height difference about - 100 m
- rugged rock provides the opportunity to climb easier routes
- directions:
  - Golden Lily 100m, 6a
  - Hotanj pole 100m VI- IV
  - January summer IV / VI

### Sektor D

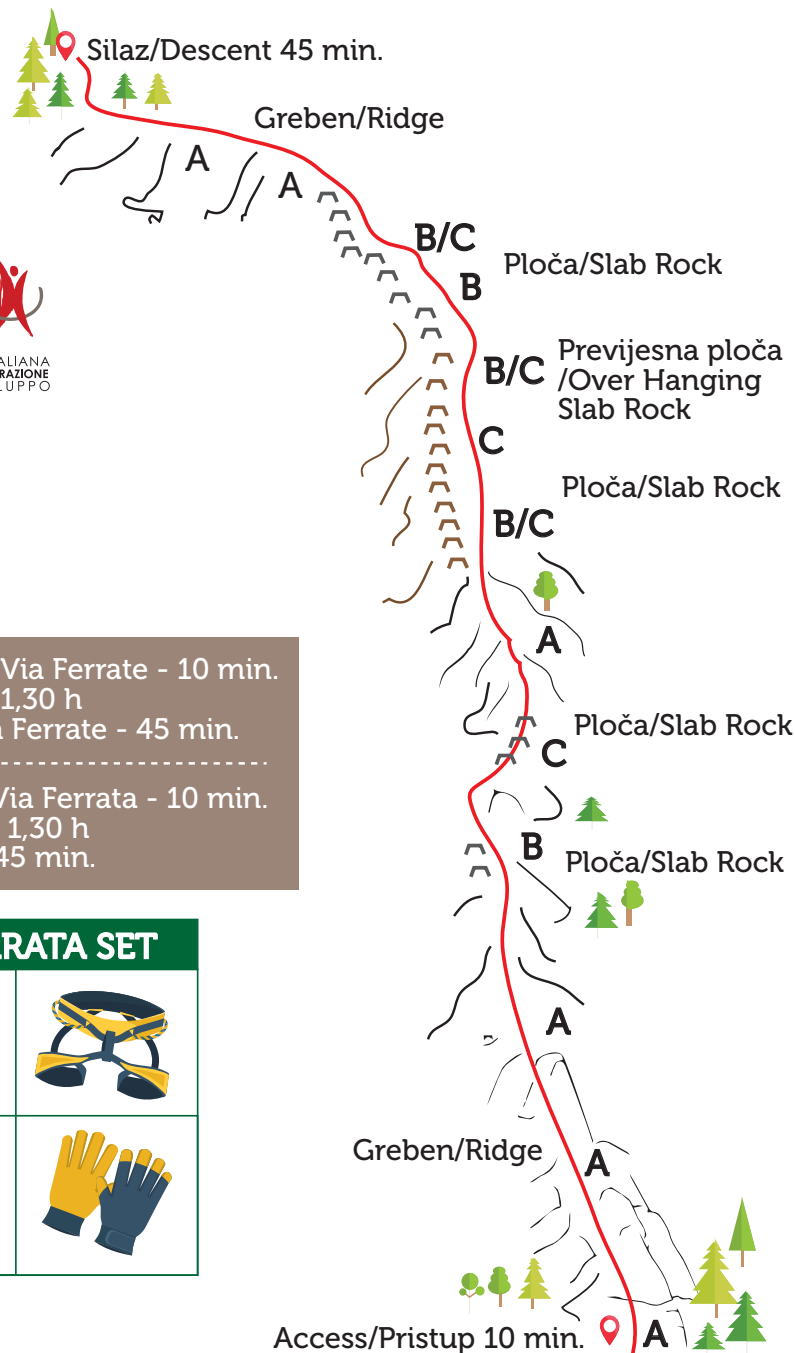
- rock height difference - 100 m
- sector is a quality slab rock of extremely good quality
- directions:
  - Butterfly 100m, 6b +



Pristup do Via Ferrate - 10 min.  
Penjanje - 1,30 h  
Silaz sa Via Ferrate - 45 min.

Access to Via Ferrata - 10 min.  
Climbing - 1,30 h  
Descent - 45 min.

#### VIA FERRATA SET



## Tehnički opis Via Ferrata Paolo Dieci

Via Ferrata Paolo Dieci kreće grebenom, te dalje nastavlja preko vertikalnih ploča sa jednim previjesnim dijelom.

- dužina - 200 m
- visinska razlika - 150 m
- ocjena - B/C
- fizička zahtjevnost - 3/5
- tehnička ocjena - 4/5
- eksponiranost - 4/5

### Napomena

Via Ferrata je predviđena samo za penjanje, te istom je zabranjeno vraćanje nazad.

Nastavak Via Ferrate je označena planinarska staza dužine 2,5 km predviđena za povratak na početnu tačku.

### Upozorenje

Penjanje Via Ferratom je isključivo na vlastitu odgovornost uz obaveznu upotrebu propisane opreme.

Za manje iskusnije penjače preporučujemo da koristite pomoć profesionalnog vodiča za penjanje Via Ferratom.

## Technical description Via Ferrata Paolo Dieci

Via Ferrata Paolo Dieci starts along the ridge and continues over the vertical slabs with one overhanging part.

- length - 200 m
- height difference - 150 m
- evaluation - B/C
- physical demand - 3/5
- technical assesment - 4/5
- exposure - 4/5

### Note

Via Ferrata is intended only for climbing, and it is forbidden to descent.


A 2.5 km marked hiking trail is intended to lead you to the starting point.

### Warning

Climbing the Via Ferrata is solely at your own risk with the use of mandatory climbing equipment.

For less experienced climbers, we recommend that you use help of professional guide by climbing Via Ferrata.





## O sektorima

**Sektor A**, je sektor pretežno težih dijelova i strmih ploča, na kojem se mogu uraditi zahtjevni i tehnički smjerovi, visina istog je do 100m i pruža veliku mogućnost postavljanja novih smjerova.

**Sektor B**, je najinteresantniji sektor za najbolje sportske penjače, pruža mogućnost da se urade najteži smjerovi, visine je do 90m i sa velikim prevjesima. U ovom sektoru trenutno nema smjerova, ali bi mogli predstavljati veliki izazov za najbolje penjače svijeta.

**Sektor C**, je sektor položene stijene, visine do 100m, sa svim oblicima prave velike stijene (kamini, stubovi, ploče). Idealan je sektor za lagane i školske smjerove, za održavanje obuke za nove penjače kao i za vježbanje.

**Sektor D**, je prelijep i najkompaktniji dio ovog poligona. Idealan je za duge sportske smjerove zbog čvrstih ploča sa manjim prevjesima, panoramskog pogleda i uživanja u slobodnom penjanju dužine do 100m.

## About climbing sectors

**Sektor A**, a sector of predominantly heavier sections and steep slabs, suitable for demanding and technical routes, the height of the sector is 100m and offers a great opportunity to set new routes.

**Sektor B**, is the most interesting sector for the best sport climbers, provides the opportunity to do the most difficult routes, it is up to 90m high and with large overhangs. There are currently no routes in this sector, but it could be a big challenge for the world's best climbers.

**Sektor C**, is a sector of laid rock, up to 100m high, with all forms of large rock ( chimy, pilars, slabs). It is a suitable sector for easy and school routes, training for new climbers as well as for the practice.

**Sektor D**, is the most beautiful and compact part of this polygon. Ideal for long sports routes, due to solid slabs with smaller overhangs, panoramic view and enjoying free climbing up to 100m long.



## Poruka

Izgradnjom Via Feratte Paolo Dieci i penjačkih smjerova urađen je prvi ovakav poligon u ovom dijelu Bosne i Hercegovine. Ovaj poligon sa još dva penjača poligona u neposrednoj blizini Zaštićenog pejzaža Konjuh u mjestu Stupari, predstavlja dio ogromnog i bogatog potencijala za Tuzlanski kanton.

Pridružite nam se u istraživanju i dopunjavanju novih sadržaja u kojima možemo zajedno uživati.

## Message for climbers

With the construction of Via Feratta Paolo Dieci and climbing routes, the first such polygon was made in this part of Bosnia and Herzegovina. This climbing area with two more rock climbing polygons in village Stupari, close to the Konjuh Protected Landscape represent huge and rich potential of Tuzla Canton.

Join us in researching and adding new contents that we can enjoy together.





## Kontakt / Contact:

**Admir Andelić, Tuzla, BiH**

Tel: +38761202063

e-mail: admir.andelic.aa@gmail.com

**JU Zaštićeni pejzaž Konjuh Banovići**

**/ PI Protected landscape Konjuh Banovići, BiH**

Tel: +38735880636

e-mail: kontakt@zpkonjuh.ba

**Udruženje Konjuh Lab Tuzla, BiH**

Tel: +38761098333

e-mail: admir.music@gmail.com



Podržano od strane Comitato Internazionale per lo Sviluppo dei Popoli (CISP) kroz projekat:  
AID 10938 – “Biodiverzitet za lokalni razvoj. Inovativni model participativnog upravljanja  
zaštićenim pejzažom Konjuh u Bosni i Hercegovini / BioSvi” sufinansiranog od strane  
Italijanske agencija za razvojnu saradnju (Agenzia Italiana per la Cooperazione allo Sviluppo – AICS)

Sve informacije i stavovi iznijeti u brošuri isključiva su odgovornost autora i  
ne predstavljaju stavove CISP kao implementatora niti AICS kao donatora projekta.

Supported by the Comitato Internazionale per lo Sviluppo dei Popoli (CISP) through the project:  
AID 10938 - “Biodiversity for local development. Innovative model of participatory management  
of the protected landscape Konjuh in Bosnia and Herzegovina / BioSvi” co-financed  
by the Italian Agency for Development Cooperation (Agenzia Italiana per la Cooperazione allo Sviluppo - AICS)

All information and views expressed in the brochure are the sole responsibility of the author  
and do not represent the views of CISP as the implementer or AICS as the donor of the project.



